

M42 Junction 6 Development Consent Order

Scheme Number TR010027

8.28 New Figures (Sheets 1 to 6) based on Figure
4.4 Concept Options Development Options

Planning Act 2008

Rule 8 (1)(k)

The Infrastructure Planning (Examination Procedure) Rules 2010

Volume 8

June 2019

Infrastructure Planning

Planning Act 2008

The Infrastructure Planning (Examination Procedure) Rules 2010

M42 Junction 6 Development Consent Order
Development Consent Order 202[]

**New Figures (Sheets 1 to 6) based on Figure 4.4
Concept Options Development Options**


Regulation Number	Rule 8(1)(k)
Planning Inspectorate Scheme Reference	TR010027
Document Reference	8.28
Author	M42 Junction 6 Project Team & Highways England

Version	Date	Status of Version
1	June 2019	Final

Table of contents

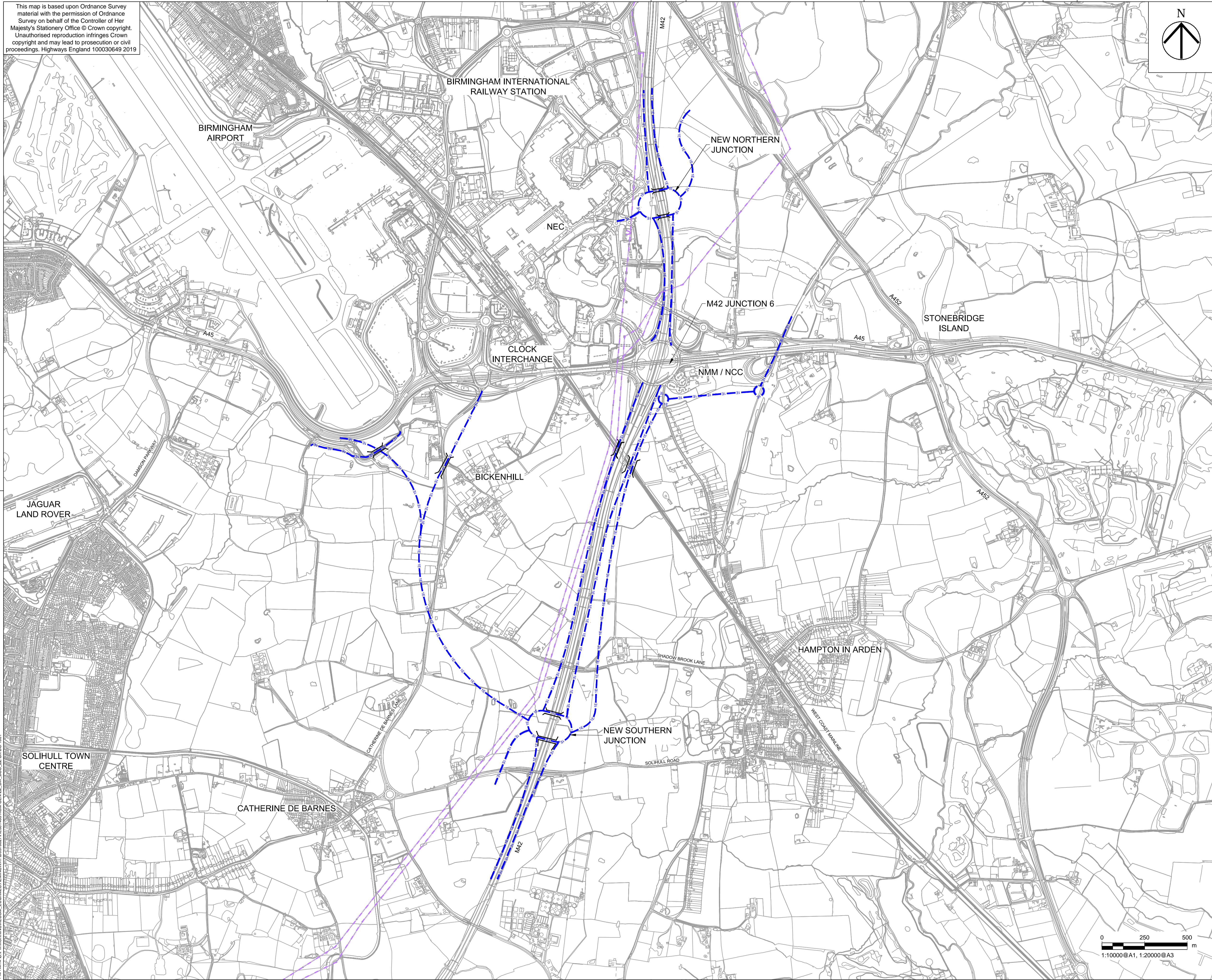
	Pages	
1	Figure 4.4 Sheet 1 of 6 Option 1E Assessed with Webtag	2
2	Figure 4.4 Sheet 2 of 6 Option 2A Assessed with Webtag	3
3	Figure 4.4 Sheet 3 of 6 Option 2K Assessed with Webtag	4
4	Figure 4.4 Sheet 4 of 6 Option 3D Assessed with Webtag	5
5	Figure 4.4 Sheet 5 of 6 Option 4B Assessed with Webtag	6
6	Figure 4.4 Sheet 6 of 6 Option 11 Assessed with Webtag	7

This map is based upon Ordnance Survey material with the permission of Ordnance Survey on behalf of the Controller of Her Majesty's Stationary Office © Crown copyright. Unauthorised reproduction infringes Crown copyright and may lead to prosecution or civil proceedings. Highways England 100030649 2019



- NOTES**
- DO NOT SCALE FROM THIS DRAWING, USE ONLY PRINTED DIMENSIONS.
 - ALL DIMENSIONS IN METRES. ALL CHAINAGES, LEVELS AND COORDINATES ARE IN METRES UNLESS DEFINED OTHERWISE.
 - THE INFORMATION SHOWN IN THE DRAWING IS TAKEN FROM THE PCF STAGE 1 OPTIONS DRAWINGS PREPARED BY WSP (MOUCHEL)

- LEGEND**
- ALIGNMENT OPTION 1E
 - WESTERN POWER DISTRIBUTION (132KV)
 - PROPOSED INDICATIVE STRUCTURES



First Issue	WC	ME	24/06/19	C01
Revision Details	By	Check	Date	Suffix

Purpose of issue
DCO SUBMISSION

Client
Highways England
Two Colmore Square
38 Colmore Circus
B4 6BN



Development Consent Order Number
TR010027

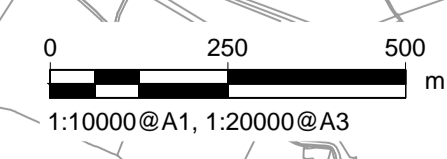
Project Title
M42 JUNCTION 6 IMPROVEMENT

Drawing Title
FIGURE 4.4 SHEET 1 OF 6 OPTION 1E ASSESSED WITH WEBTAG

Designed JCH	Drawn WC	Checked JCH	Approved ME	Date 17/06/19
Internal Project No. 60543032	Subsidiary D7	Zone Scheme Wide General		


Scale @ A1
1:10000

THIS DOCUMENT HAS BEEN PREPARED PURSUANT TO AND SUBJECT TO THE TERMS OF AECOM'S APPOINTMENT BY ITS CLIENT. AECOM ACCEPTS NO LIABILITY FOR ANY USE OF THIS DOCUMENT OTHER THAN BY ITS ORIGINAL CLIENT OR FOLLOWING AECOM'S EXPRESS AGREEMENT TO SUCH USE, AND ONLY FOR THE PURPOSES FOR WHICH IT WAS PREPARED AND PROVIDED.			
Drawing Number HE551485 -ACM -GEN -ZZ_SW_DCO_ZZ	1 Originator	1 Volume	Rev C01
Location 1 Type 1 Role 1 Number			



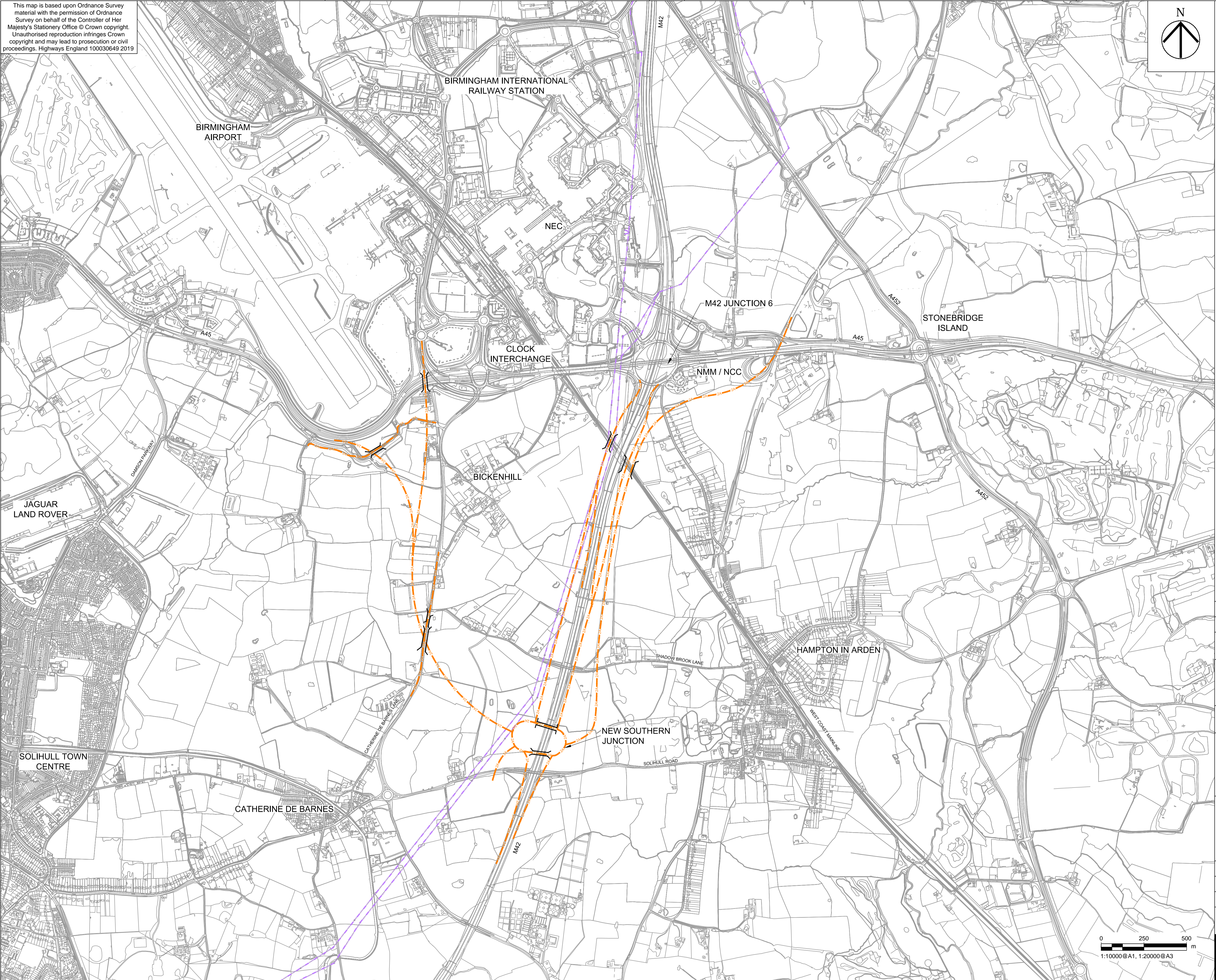
Plot Date: 24 June 2019 12:16:50
 File Name: C:\P\WORKING\DCO\DCO_EA\MANWAY\0019877851485_ACM_GEN_ZZ_SW_DCO_ZZ_SW_DCO-1001

This map is based upon Ordnance Survey material with the permission of Ordnance Survey on behalf of the Controller of Her Majesty's Stationery Office © Crown copyright. Unauthorised reproduction infringes Crown copyright and may lead to prosecution or civil proceedings. Highways England 100030649 2019



- NOTES
- DO NOT SCALE FROM THIS DRAWING, USE ONLY PRINTED DIMENSIONS.
 - ALL DIMENSIONS IN METRES. ALL CHAINAGES, LEVELS AND COORDINATES ARE IN METRES UNLESS DEFINED OTHERWISE.
 - THE INFORMATION SHOWN IN THE DRAWING IS TAKEN FROM THE PCF STAGE 1 OPTIONS DRAWINGS PREPARED BY WSP (MOUCHEL)

- LEGEND
- ALIGNMENT OPTION 2A
 - WESTERN POWER DISTRIBUTION (132KV)
 - PROPOSED INDICATIVE STRUCTURES



First Issue	WC	ME	24/06/19	C01
Revision Details	By	Check	Date	Suffix

Purpose of issue
DCO SUBMISSION

Client
Highways England
Two Colmore Square
38 Colmore Circus
B4 6BN



Development Consent Order Number
TR010027

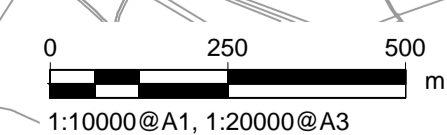
Project Title
M42 JUNCTION 6 IMPROVEMENT

Drawing Title
FIGURE 4.4 SHEET 2 OF 6 OPTION 2A ASSESSED WITH WEBTAG

Designed JCH	Drawn WC	Checked JCH	Approved ME	Date 17/06/19
Internal Project No. 60543032	Stability D7	Zone Scheme Wide General		
Scale @ A1 1:10000				


THIS DOCUMENT HAS BEEN PREPARED PURSUANT TO AND SUBJECT TO THE TERMS OF AECOM'S APPOINTMENT BY ITS CLIENT. AECOM ACCEPTS NO LIABILITY FOR ANY USE OF THIS DOCUMENT OTHER THAN BY ITS ORIGINAL CLIENT OR FOLLOWING AECOM'S EXPRESS AGREEMENT TO SUCH USE, AND ONLY FOR THE PURPOSES FOR WHICH IT WAS PREPARED AND PROVIDED.

Drawing Number HE551485 -ACM -GEN -ZZ_SW_DCO_ZZ	Highways England PIN SK-DC-1002	1 Originator	1 Volume	Rev C01
Location 1 Type 1 Role 1 Number				



Plot Date: 24 June 2019 10:23:07
 File Name: C:\P\WORKING\DCO\DCO_EA\M5\HIGHWAY\0019877\HE551485-ACM-GEN-ZZ_SW_DCO_ZZ_SK-DC-1002

This map is based upon Ordnance Survey material with the permission of Ordnance Survey on behalf of the Controller of Her Majesty's Stationary Office © Crown copyright. Unauthorised reproduction infringes Crown copyright and may lead to prosecution or civil proceedings. Highways England 100030649 2019



- NOTES**
- DO NOT SCALE FROM THIS DRAWING, USE ONLY PRINTED DIMENSIONS.
 - ALL DIMENSIONS IN METRES. ALL CHAINAGES, LEVELS AND COORDINATES ARE IN METRES UNLESS DEFINED OTHERWISE.
 - THE INFORMATION SHOWN IN THE DRAWING IS TAKEN FROM THE PCF STAGE 1 OPTIONS DRAWINGS PREPARED BY WSP (MOUCHEL)

- LEGEND**
- ALIGNMENT OPTION 2K
 - WESTERN POWER DISTRIBUTION (132KV)
 - PROPOSED INDICATIVE STRUCTURES



First Issue	WC	ME	24/06/19	C01
Revision Details	By	Check	Date	Suffix

Purpose of issue
DCO SUBMISSION

Client
Highways England
Two Colmore Square
38 Colmore Circus
B4 6BN



Development Consent Order Number
TR010027

Project Title
M42 JUNCTION 6 IMPROVEMENT

Drawing Title
**FIGURE 4.4
SHEET 3 OF 6
OPTION 2K ASSESSED
WITH WEBTAG**

Designed JCH	Drawn WC	Checked JCH	Approved ME	Date 17/06/19
Internal Project No. 60543032	Subsidiary D7	Zone Scheme Wide General		


Scale @ A1
1:10000

THIS DOCUMENT HAS BEEN PREPARED PURSUANT TO AND SUBJECT TO THE TERMS OF AECOM'S APPOINTMENT BY ITS CLIENT. AECOM ACCEPTS NO LIABILITY FOR ANY USE OF THIS DOCUMENT OTHER THAN BY ITS ORIGINAL CLIENT OR FOLLOWING AECOM'S EXPRESS AGREEMENT TO SUCH USE, AND ONLY FOR THE PURPOSES FOR WHICH IT WAS PREPARED AND PROVIDED.

Drawing Number HE551485	Highways England PIN -ACM	I Originator -GEN-	I Volume -SK-DC-1003	Rev C01
Location ZZ_SW_DCO_ZZ	I Type I Role I Number			

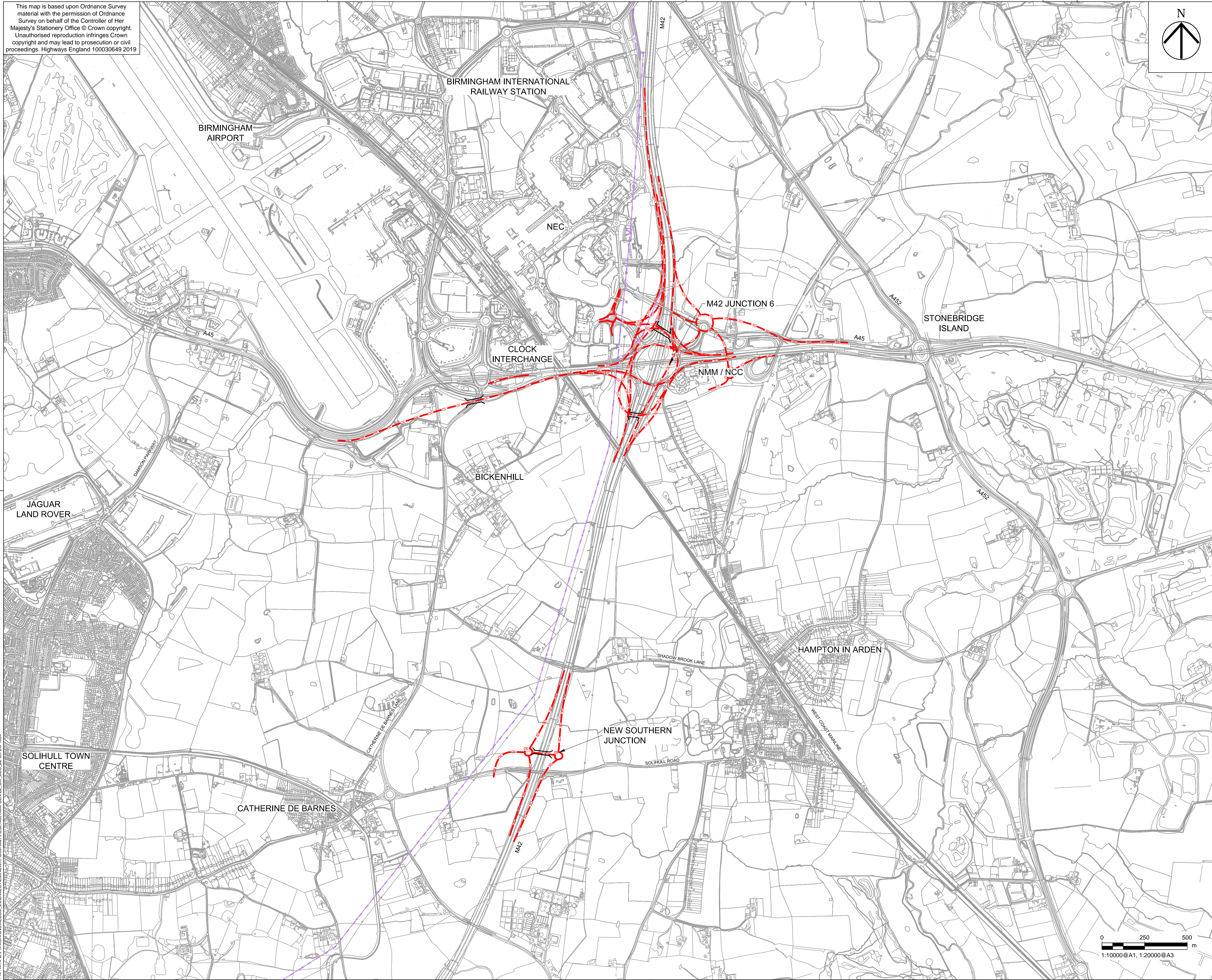
Plot Date: 24 Jun 2019 12:28:57
 File Name: C:\P\WORKING\DCO\DCO_EA\MAMES\BIRMINGHAM\OPTION2K\ASSESSED\WEBTAG\DCO_ZZ_SW_DCO_1003

This map is based upon Ordnance Survey material with the permission of Ordnance Survey on behalf of the Controller of Her Majesty's Stationery Office © Crown copyright. Unauthorised reproduction infringes Crown copyright and may lead to prosecution or civil proceedings. Highways England 100030649 2019



- NOTES**
- DO NOT SCALE FROM THIS DRAWING, USE ONLY PRINTED DIMENSIONS.
 - ALL DIMENSIONS IN METRES. ALL CHAINAGES, LEVELS AND COORDINATES ARE IN METRES UNLESS DEFINED OTHERWISE.
 - THE INFORMATION SHOWN IN THE DRAWING IS TAKEN FROM THE PCF STAGE 1 OPTIONS DRAWINGS PREPARED BY WSP (MOUCHEL)

- LEGEND**
- ALIGNMENT OPTION 3D
 - WESTERN POWER DISTRIBUTION (132KV)
 - PROPOSED INDICATIVE STRUCTURES



First Issue	WC	ME	24/06/19	C01
Revision Details	By	Check	Date	Suffix

Purpose of issue
DCO SUBMISSION

Client
Highways England
Two Colmore Square
38 Colmore Circus
B4 6BN



Development Consent Order Number
TR010027

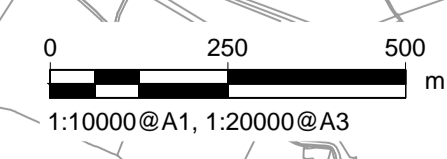
Project Title
M42 JUNCTION 6 IMPROVEMENT

Drawing Title
FIGURE 4.4 SHEET 4 OF 6 OPTION 3D ASSESSED WITH WEBTAG

Designed JCH	Drawn WC	Checked JCH	Approved ME	Date 17/06/19
Internal Project No. 60543032	Stability D7			Zone Scheme Wide General
Scale @ A1 1:10000				


THIS DOCUMENT HAS BEEN PREPARED PURSUANT TO AND SUBJECT TO THE TERMS OF AECOM'S APPOINTMENT BY ITS CLIENT. AECOM ACCEPTS NO LIABILITY FOR ANY USE OF THIS DOCUMENT OTHER THAN BY ITS ORIGINAL CLIENT OR FOLLOWING AECOM'S EXPRESS AGREEMENT TO SUCH USE, AND ONLY FOR THE PURPOSES FOR WHICH IT WAS PREPARED AND PROVIDED.

Drawing Number HE551485	Highways England PIN -ACM	I Originator -GEN-	I Volume ZZ_SW_DCO_ZZ	I Type SK-DC-1004	I Role C01	I Number 1
-----------------------------------	-------------------------------------	------------------------------	---------------------------------	-----------------------------	----------------------	----------------------



Plot Date: 24 June 2019 12:30:16
 File Name: C:\P\WORKING\DCO\DCO_EA\MAPS\HE551485\DCO_ZZ_SW_DCO-1004

This map is based upon Ordnance Survey material with the permission of Ordnance Survey on behalf of the Controller of Her Majesty's Stationary Office © Crown copyright. Unauthorised reproduction infringes Crown copyright and may lead to prosecution or civil proceedings. Highways England 100030649 2019



- NOTES**
- DO NOT SCALE FROM THIS DRAWING, USE ONLY PRINTED DIMENSIONS.
 - ALL DIMENSIONS IN METRES. ALL CHAINAGES, LEVELS AND COORDINATES ARE IN METRES UNLESS DEFINED OTHERWISE.
 - THE INFORMATION SHOWN IN THE DRAWING IS TAKEN FROM THE PCF STAGE 1 OPTIONS DRAWINGS PREPARED BY WSP (MOUCHEL)

- LEGEND**
- ALIGNMENT OPTION 4B
 - WESTERN POWER DISTRIBUTION (132KV)
 - PROPOSED INDICATIVE STRUCTURES



First Issue	WC	ME	24/06/19	C01
Revision Details	By	Check	Date	Suffix

Purpose of issue
DCO SUBMISSION

Client
Highways England
Two Colmore Square
38 Colmore Circus
B4 6BN



Development Consent Order Number
TR010027

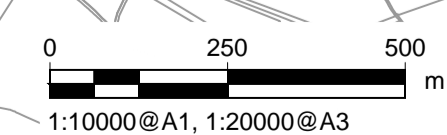
Project Title
M42 JUNCTION 6 IMPROVEMENT

Drawing Title
FIGURE 4.4 SHEET 5 OF 6 OPTION 4B ASSESSED WITH WEBTAG

Designed JCH	Drawn WC	Checked JCH	Approved ME	Date 17/06/19
Internal Project No. 60543032	Subsidiary D7	Zone Scheme Wide General		
Scale @ A1 1:10000				


THIS DOCUMENT HAS BEEN PREPARED PURSUANT TO AND SUBJECT TO THE TERMS OF AECOM'S APPOINTMENT BY ITS CLIENT. AECOM ACCEPTS NO LIABILITY FOR ANY USE OF THIS DOCUMENT OTHER THAN BY ITS ORIGINAL CLIENT OR FOLLOWING AECOM'S EXPRESS AGREEMENT TO SUCH USE, AND ONLY FOR THE PURPOSES FOR WHICH IT WAS PREPARED AND PROVIDED.

Drawing Number HE551485	Highways England PIN -ACM	I Originator -GEN-	I Volume -SK-DC-1005	Rev C01
Location ZZ_SW_DCO_ZZ	1 Type 1 Role 1 Number			



Plot Date: 24 Jun 2019 12:40:39
 File Name: C:\P\WORKING\DCO\EDJAMES\HE\HIGHWAY\0019877\HE551485_ACM_GEN_ZZ_SW_DCO_ZZ_SK-DC-1005

This map is based upon Ordnance Survey material with the permission of Ordnance Survey on behalf of the Controller of Her Majesty's Stationery Office © Crown copyright. Unauthorised reproduction infringes Crown copyright and may lead to prosecution or civil proceedings. Highways England 100030649 2019



- NOTES**
- DO NOT SCALE FROM THIS DRAWING, USE ONLY PRINTED DIMENSIONS.
 - ALL DIMENSIONS IN METRES. ALL CHAINAGES, LEVELS AND COORDINATES ARE IN METRES UNLESS DEFINED OTHERWISE.
 - THE INFORMATION SHOWN IN THE DRAWING IS TAKEN FROM THE PCF STAGE 1 OPTIONS DRAWINGS PREPARED BY WSP (MOUCHEL)


- LEGEND**
- ALIGNMENT OPTION 11
 - WESTERN POWER DISTRIBUTION (132KV)
 - LOCALISED WIDENING



First Issue	WC	ME	24/06/19	C01
Revision Details	By	Check	Date	Suffix

Purpose of issue
DCO SUBMISSION

Client
Highways England
Two Colmore Square
38 Colmore Circus
B4 6BN



Development Consent Order Number
TR010027

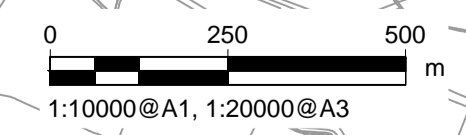
Project Title
M42 JUNCTION 6 IMPROVEMENT

Drawing Title
FIGURE 4.4 SHEET 6 OF 6 OPTION 11 ASSESSED WITH WEBTAG

Designed JCH	Drawn WC	Checked JCH	Approved ME	Date 17/06/19
Internal Project No. 60543032	Stability D7			Zone Scheme Wide General
Scale @ A1 1:10000				

THIS DOCUMENT HAS BEEN PREPARED PURSUANT TO AND SUBJECT TO THE TERMS OF AECOM'S APPOINTMENT BY ITS CLIENT. AECOM ACCEPTS NO LIABILITY FOR ANY USE OF THIS DOCUMENT OTHER THAN ITS ORIGINAL CLIENT OR FOLLOWING AECOM'S EXPRESS AGREEMENT TO SUCH USE, AND ONLY FOR THE PURPOSES FOR WHICH IT WAS PREPARED AND PROVIDED.

Drawing Number HE551485	Highways England PIN -ACM	1 Originator -GEN-	1 Volume -SK-DC-1006	Rev C01
Location ZZ_SW_DCO_ZZ	1 Type 1 Role 1 Number			



Plot Date: 24 June 2019 10:38:27
 File Name: C:\P\WORKING\DCO\EDWARDS\HE\HIGHWAY\0019877857\HE551485\ACM\GEN\ZZ_SW_DCO_ZZ_SK-DC-1006